










Strategic Site 7

Illustrative concept masterplan

Land north of Manor Road, Milford on Sea

-  Public open space suitable for mitigation (ANRG)
-  Potential public open space
-  Residential
-  Retained Green Belt
-  Vegetation of landscape value
-  Indicative primary access
-  Non-vehicular access
- Public right of way (PROW)