





© Crown copyright and database rights 2014. Ordnance Survey 100026220. Use of this data is subject to terms and conditions. You are not permitted to copy, sub-license, distribute or sell any of this data to third parties in any form.
 © Crown copyright. All rights reserved Natural England (2014)
 © Crown copyright. All rights reserved English Heritage (2014)
 © Copyright. All rights reserved New Forest District Council (2014)

 Cranborne Chase Area of Outstanding Natural Beauty


Policy CS3 Protecting our special environment (Heritage and Nature Conservation)

 Conservation area boundary (DM1)

 Site of Special Scientific Interest (DM2)

 National Nature Reserve (DM2)

Policy CS7 Open spaces, sport and recreation

 Existing public open space (DM8)

This map should be read in conjunction with the [text](#) for further details of all policies that affect this area
 NB: Designations made by other authorities are liable to alteration

New Forest District Local Plan Part 2: Sites and Development Management

Martin

