












© Crown copyright and database rights 2014. Ordnance Survey 100026220.  
 Use of this data is subject to terms and conditions. You are not permitted to copy, sub-license, distribute or sell any of this data to third parties in any form.  
 © Crown copyright. All rights reserved Natural England (2014)  
 © Crown copyright. All rights reserved English Heritage (2014)  
 © Copyright. All rights reserved New Forest District Council (2014)

-  Plan area boundary
-  Built-up area boundary
- Policy CS3 Protecting our special environment (Heritage and Nature Conservation)**
  -  Site of Special Scientific Interest (DM2)
  -  Site of Special Scientific Interest/Special Protection Area/Special Area of Conservation/Ramsar Site (DM2)
- Policy CS7 Open spaces, sport and recreation**
  -  Existing public open space (DM8)
  -  Private/Education Authority recreational land (DM8)
- Policy CS11 New housing land allocations**  
**Policy CS12 Possible additional housing development to meet a local housing need**
  -  Housing

- Policy CS18 New provision for industrial and office development and related uses**
  -  Employment
  -  Site where special policies apply
- Policy CS20 Town, district, village and local centres**
  -  Local shopping frontage (DM18)
- New Forest District Local Plan First Alteration saved policy DW-E12**
  -  Landscape feature

This map should be read in conjunction with the [text](#) for further details of all policies that affect this area NB: Designations made by other authorities are liable to alteration

**New Forest District Local Plan Part 2: Sites and Development Management**

**Hardley, Holbury, Blackfield, Langley, Fawley**